







(418) 546-2344



Ch. Saint-Benoît

-  Chalet d'accueil
-  Billeterie
-  Stationnement
-  Section à sens unique

Guide des pistes


Vélo de montagne et fatbike

En cas d'urgence : 911





Vélo de montagne


Facile


 Rock 'n' Roll (6,5 km)


Intermédiaire


 460 (3,0 km)


 Bluegrass (3,6 km)

 Déchainée (1,7 km)


 Déchainée Sud (2,2 km)

 L'Épique (3,8 km)

 L'Enivrante (4,0 km)


 Zone Environnement CA (0,2 km)

Difficile


 Kamikaze (0,7 km)


Fatbike


Facile


 Rock 'n' Roll (6,5 km)


Intermédiaire

 460 (2,0 km)

 Bluegrass (2,0 km)

 Déchainée (1,5 km)

 Déchainée Sud (2,2 km)

 L'Épique (3,8 km)